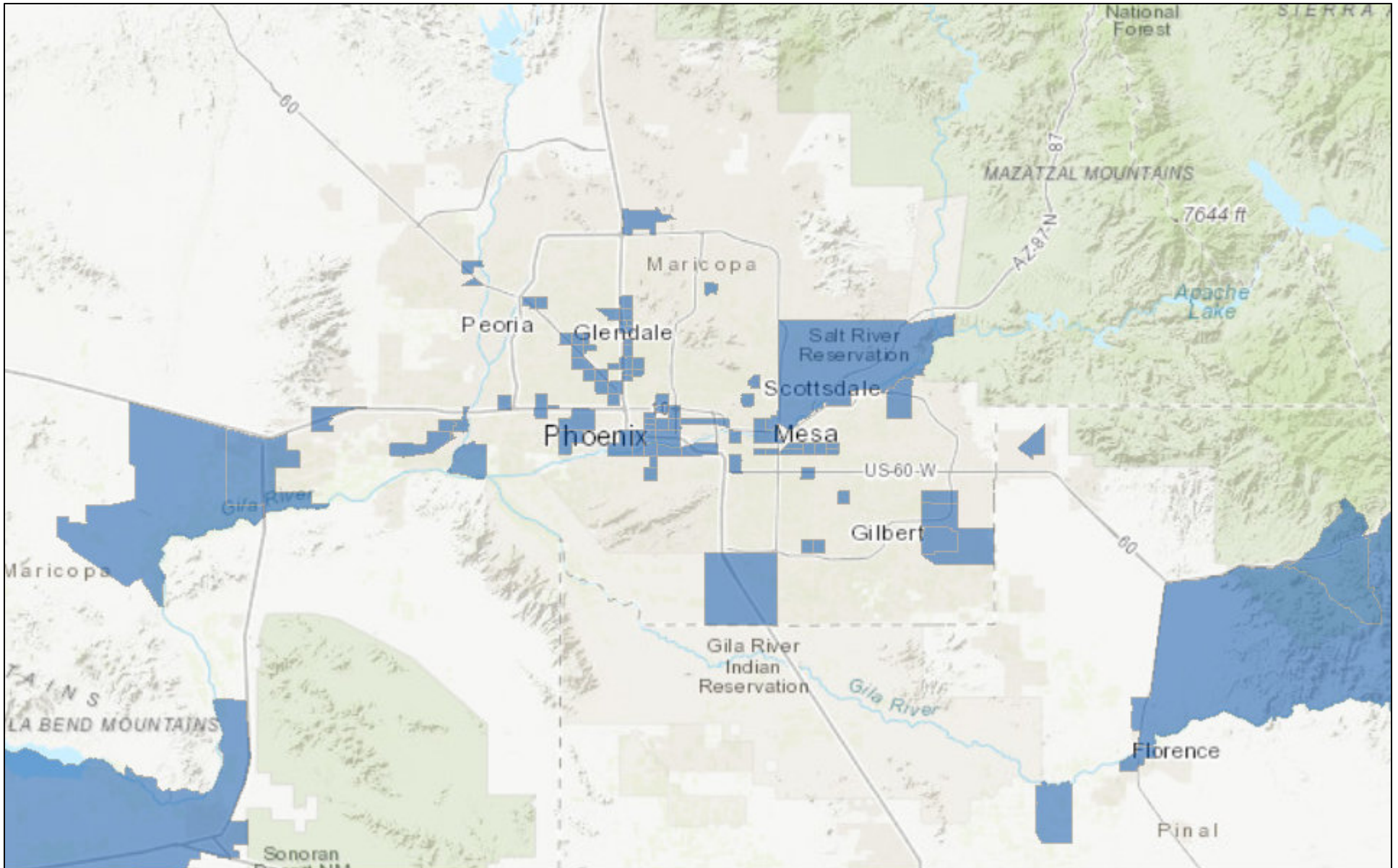


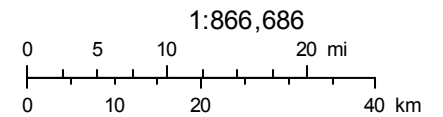


Phoenix Metro



April 10, 2018 4:41:12 PM

-  Designated Opportunity Zone Tracts
-  State Census Boundaries



Sources: Esri, HERE, Garmin, Intermap, increment P Corp., GEBCO, USGS, FAO, NPS, NRCAN, GeoBase, IGN, Kadaster NL, Ordnance Survey, Esri